Legend

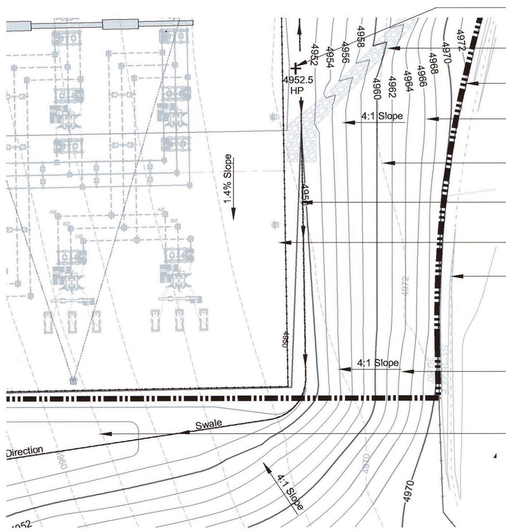

- Proposed Spot Elevation
- Rip Rap Swale
- Property Line
- Proposed 2' Contours
- Existing 2' Contours
- Proposed Swale
- Proposed Fence
- Existing Irrigation Ditch
- Flow Arrow & Proposed Slope
- Proposed Detention basin

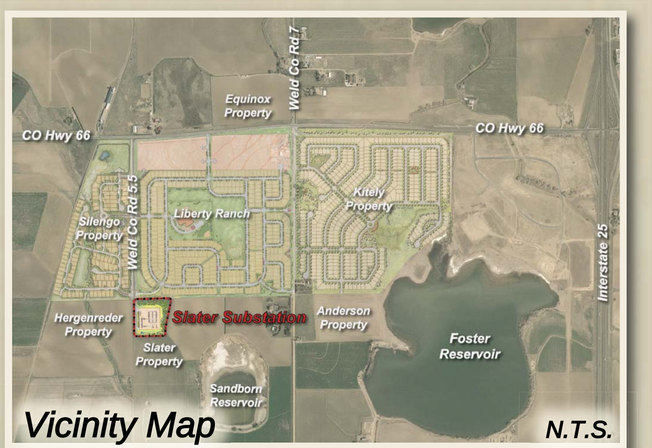

Vicinity Map N.T.S.

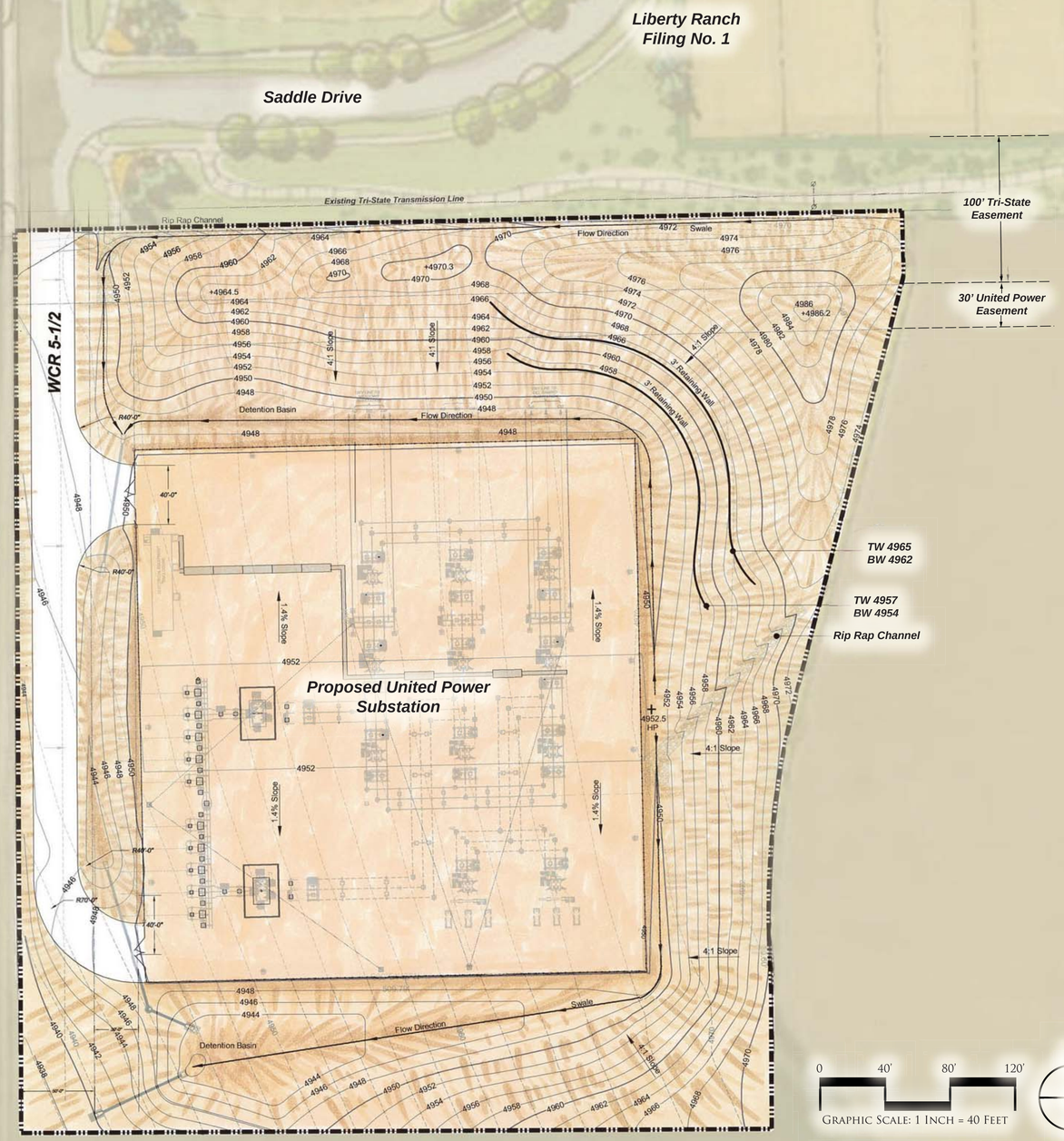

0 40' 80' 120'

Graphic Scale: 1 Inch = 40 Feet

N

Slater Power Substation - Draft Grading Plan

Weld County, Colorado

LAND ARCHITECTS

perspective | balance | solutions

Highlands Ranch 303.734.1777 | Fort Collins 970.484.4100 | www.landarchitects.net